



Find the Weather for any **City, State** or **ZIP Code**, or **Airport Code** or **Country**



- Features:
- [Wunder Photos](#)
- [NEXRAD Radar](#)
- [Regional Radar](#)
- [Zoom Satellite](#)
- [Maps](#)
- [Trip Planner](#)
- [Tropical / Hurricane](#)
- [Marine](#)
- [Severe](#)
- [Astronomy](#)
- [Ski](#)
- [Education](#)
- NEW** [Blogs](#)
- [Favorites](#)
- [Personal Weather Stations](#)

MEMBER BENEFITS
\$5 PER YEAR!
 NO ADS & WEATHER EMAIL
SIGN UP TODAY

Email

Password

[Print This Page](#)

[Forecast Flyer](#)

[Page Prefs](#)

Language:

[English](#)

Units: Metric

[English](#) | [Both](#)

Timezone

[change.](#)

	Yes	No
Favorites	<input type="checkbox"/>	<input type="checkbox"/>
Wunder Photos	<input type="checkbox"/>	<input type="checkbox"/>
Top Photo Banner	<input type="checkbox"/>	<input type="checkbox"/>

International

[United States](#)

[Canada](#)

[Mexico](#)

[Central America](#)

[South America](#)

[Northern Asia](#)

[Southern Asia](#)

[Europe](#)

[Australia](#)

[Africa](#)

[Islands](#)

[Antarctica](#)

Information

[Need Help?](#)

[Link to Us](#)

[About Us](#)

[Custom Weather](#)

Verizon Online DSL 3.0Mbps

This is Powerful Stuff

Now twice as fast! Only \$29.95/month with 1-year commitment.
 Get your first month FREE when you order online, plus a wireless router.

[Learn More](#) ▶

History for Safi-Abad Dezful, Iran on Tuesday, April 19, 2005

Jump to data by:	
Date:	Airport Code:
Latest visited Airport Codes: 40794 40812 40783 OIAW	

[« Previous Day](#)
[Daily](#)
[Weekly](#)
[Monthly](#)
[Custom](#)
[Trip Planner](#)
[Next Day »](#)

Daily Summary			
	Actual	Average	Record
Temperature			
Mean Temperature	22 °C	-	
Max Temperature	29 °C	-	- 0
Min Temperature	14 °C	-	- 0
Cooling Degree Days	6		
Growing Degree Days	20 (Base 50)		
Moisture			
Dew Point	14 °C		
Average Humidity			
Maximum Humidity			
Minimum Humidity			
Precipitation			
Precipitation	0.0 cm	-	- 0
Sea Level Pressure			
Sea Level Pressure	1015 hPa		
Wind			
Wind Speed	0 km/h ()		
Max Wind Speed	0 km/h		
Max Gust Speed	-		
Visibility	10.0 kilometers		
Events			
Key: T is trace of precipitation, MM is missing value			
Source: Averaged Metar Reports			

Newspaper Weather

Advertising

State Farm®
StateFarm.com

statefarm.com®

- Auto Quotes
- Video Center
- Natural Disasters
- Build a Safer Home
- Other Quotes

Refinance Rates

lowratesource

- \$160K Mortgage \$867/month
- 4 Free ReFi Quotes
- Bad Credit Refinance Now!

GoTo Meeting

- Online Meetings Made Easy
- Try GoToMeeting free today!

Safi-Abad Dezful Singles

- Find a Real Date Tonight
- Over 40 and need a date?

Hosting Companies

- Website Hosting Services
- WebSite Hosting Directory
- Cheap Web Hosting
- Web Hosting By iPowerWeb
- Web Hosting
- Cheap Web Hosting

Online deals!

- Weight Loss
- Certislim

Vitamins

- Liquid vitamins
- Body Balance
- Life force International

Yellow Pages

- yellow pages
- web site design

Internet Mail

- Caribbean Vacation
- Safi-Abad Dezful DSL
- Broadband Service Providers
- Leather Jackets
- Incorporation
- Bariatric Surgery
- ERP Software
- Magnets
- What is Voice Over IP
- High Speed Internet Access
- DSL Service Providers
- Safi-Abad Dezful Payday Loans

Internet Shopping

- Electric Scooters
- Safi-Abad Dezful Medical Malpractice Attorney
- Wheelchair Lift
- Liposuction
- Lift Chairs
- Stair Lifts
- Honeymoon Packages
- Internet Providers Safi-Abad Dezful
- CRM Software Solutions
- Buy Viagra
- Medical Billing Software
- Teeth Whitening

Maui Vacation

- Maui Weddings
- Maui Vacation Travel

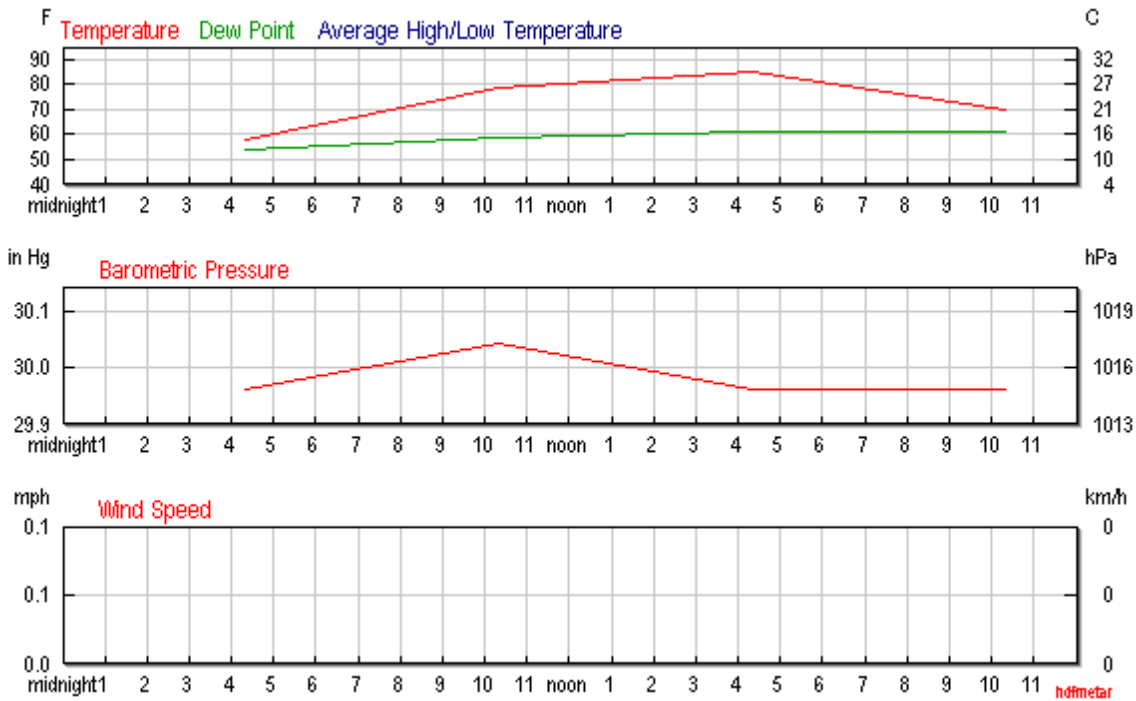
Reserve Hotels at Discount Rates

- United States Hotels
- International Hotels
- Cheap Hotel Reservations

Canadian Pharmacy

- Canada Pharmacy
- Canada Drugs

Web Hosting




[Show Hourly Obs Only](#) [Hide full METARS \(help\)](#) - [Comma Delimited File](#)

Astronomy


[\[Extended View\]](#) [\[Normal View\]](#) [\[Help Me\]](#)

April 19, 2005		Sun Rise	Sun Set
Actual Time		6:42 AM IRDT	7:48 PM IRDT
Civil Twilight		6:17 AM IRDT	8:13 PM IRDT
Nautical Twilight		5:47 AM IRDT	8:44 PM IRDT
Astronomical Twilight		5:16 AM IRDT	9:15 PM IRDT
Moon	(4/19) 3:03 PM IRDT	(4/19) 4:07 AM IRDT	
		Length of Day: 13h 06m	
		Length Of Visible Light: 13h 57m	


Moon Phase: **Waxing Gibbous, 75% of moon illuminated**




4 / 19




4 / 24




5 / 1



5 / 8



5 / 16



Star Chart

Full Last Quarter New First Quarter

[Back to top](#)

- [Host Department](#)
 - [Bannerless Free Web Hosting](#)
- Real Estate Tracker**
- [Real Estate Trackers](#)
 - [Board123.com Internet Directory](#)
- College Students**
- [Fraternity](#)
 - [Sorority](#)
 - [Puerto Escondido](#)
- Transportation**
- [Kids Kazuma ATV Dealer](#)
 - [Bus Charter Rental Company](#)
- Search Engine Optimization**
- [website optimization firm](#)
 - [seo forums](#)
 - [seo lessons](#)
- Services**
- [Credit Report](#)
 - [Credit Reports](#)
 - [Free credit report](#)
 - [debt consolidation](#)
 - [hoodia](#)
 - [diet pills](#)
- Automotive**
- [Used Cars](#)
 - [New Cars for Sale](#)
 - [Used Cars](#)
- Google Search**
Search the Net!
- Powered by [Google](#)



Find out
what
happened
to your old
friends.

Find Your School

Virtual Tourist.com
Real Travelers - Real Info

[Hotel & Travel Guides](#)



FriendFinder.com
FREE MEMBERSHIP

DAVIS
Vantage PRO2
Home • Industry

SEA TOW
"Your Road Service at Sea"



Copyright © 2005 [The Weather Underground, Inc.](#)

[Contact Us](#) | [Help and Support](#) | [Advertise Here](#) | [Terms of Use](#)

Time (IRDT)	Temperature	Dew Point	Humidity	Sea Level Pressure	Visibility	Wind Direction	Wind Speed	Gust Speed	Precipitation	Events	Conditions
4:20 AM	14 °C	12 °C	83%%	1014 hPa	10 kilometers	Calm	Calm	-	-		
AAXX 19001 40794 32960 00000 10140 20118 30050 40145 58004 92350 333											
10:20 AM	26 °C	15 °C	40%%	1017 hPa	10 kilometers	Calm	Calm	-	-		Partly Cloudy
AAXX 19061 40794 32960 20000 10256 20146 30074 40171 52015 80001 90550 333 30011 50601 70000 82070											
4:20 PM	29 °C	15 °C	34%%	1014 hPa	10 kilometers	Calm	Calm	-	-		Mostly Cloudy
AAXX 19121 40794 32960 60000 10290 20154 30049 40145 57014 80006 91150 333 86270											
10:20 PM	20 °C	15 °C	65%%	1014 hPa	10 kilometers	Calm	Calm	-	-		
AAXX 19181 40794 32960 00000 10204 20154 30050 40145 50006 91750 333 55100 21564											